Historic, archived document

Do not assume content reflects current scientific knowledge, policies, or practices.

1
F765Fo
Fillmore
Reserve

Flat
Folio

U. S. Department of Agriculture
FOREST SERVICE
GIFFORD PINCHOT, Forester

FOREST ATLAS

OF THE

NATIONAL FORESTS OF THE UNITED STATES

FILLMORE

FOLIO

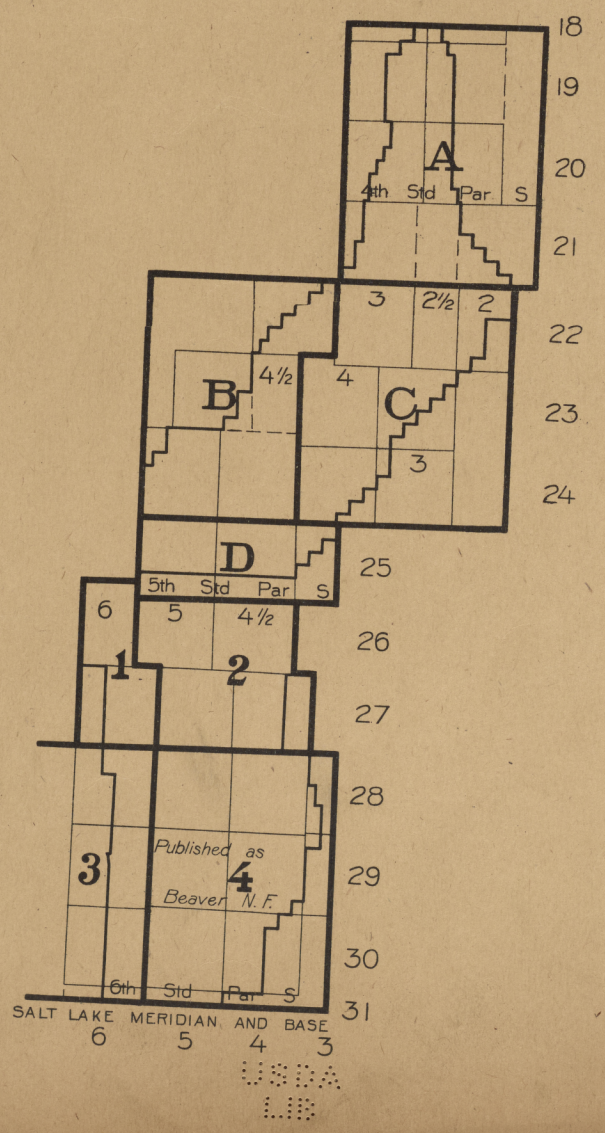

USDA
LIB

Ut-
SP13
11-29-24

COMPILED AND PRINTED BY THE U. S. GEOLOGICAL SURVEY
GEORGE OTIS SMITH, DIRECTOR

A0SU
3LJ

FOREST ATLAS

GENERAL CLASSIFICATION

Commercial Timber

- Less than 2,000 B.F. per acre
- 2,000 to 5,000 B.F. per acre
- 5,000 to 10,000 B.F. per acre
- 10,000 to 25,000 B.F. per acre
- 25,000 to 50,000 B.F. per acre

- Woodland, cordwood, poles, etc.
- Chaparral or brush
- Sagebrush
- Grassland, parks, etc.
- Barren, above timberline, etc.
- Desert
- Burn, not restocking
- Burn, scattering trees
- Burn, forest cover established
- Windfall
- Bug-killed or diseased
- Old cutting, less than $\frac{1}{3}$ of the merchantable timber removed
- Old cutting, $\frac{1}{3}$ to $\frac{2}{3}$ of the merchantable timber removed
- Old cutting, $\frac{2}{3}$ to all of the merchantable timber removed

- Timber sales, less than $\frac{1}{3}$ of the merchantable timber removed
- Timber sales, $\frac{1}{3}$ to $\frac{2}{3}$ of the merchantable timber removed
- Timber sales, $\frac{2}{3}$ to all of the merchantable timber removed

- Cultivated
- Irrigated

TITLE

- Alienations
- Permanent alienations
- (A) State lands, approved
- State lands, not approved
- I Indian allotments
- L Lieu selections
- RP Railway lands, patented
- R Railway lands, not patented
- HP Homesteads, patented
- H Homesteads, not patented
- CE Cash entry
- T Timber and stone
- C Coal entry
- TE Townsite entry
- Mineral lode claims, patented
- P Mineral placer claims, patented
- M Mineral mill site, patented
- MC Mineral classification

GRAZING MAP LEGEND

- Supervisor's headquarters
- Supervisor's division
- Ranger's division
- Grazing districts
- Open for all stock
- Open for cattle and horses only.
- Open for sheep and goats only
- Closed for all stock
- Lambing grounds
- Driveways for stock
- Corral

CONVENTIONAL SIGNS

- Block line
- Compartment line, sales
- Boundary line for all other classifications
- Grant line
- Telegraph line
- Telephone line
- Power line
- Pipe line
- Aqueduct
- Railroad
- Tramway
- Wire rope conveyor
- Wagon road
- Secondary or private road
- Pack trail
- Foot trail
- Fire line
- Fence
- Ditch
- Flume
- Slide
- Log driving route
- Rollway
- Skidway
- Bridge
- Ferry
- Ford
- Sowing
- Nursery
- Corral
- Supervisor's headquarters
- Ranger's headquarters
- House
- Railroad station
- Stage station
- Power station
- Hotel
- Store
- School
- Church
- Cemetery
- TEL. Telegraph office
- TLP. Telephone office
- Cabin
- Dairy
- Logging camp
- Sawmill, portable
- Sawmill, stationary
- Grist mill
- Grist and sawmill
- Apiary
- Mine location, unpatented

U.S. Improvements made by the United States are marked U. S.

Proposed improvements are shown by the appropriate sign and are designated by "Proposed" on the margin of the maps

Abandoned improvements are shown by zeros O O O O and designated on the margin of the maps

ALPHA-NUMERIC SYMBOLS FOR WESTERN COMMERCIAL TREE SPECIES

These will be used on maps, where limited space makes necessary, in the following manner:

DI29 = Pseudotsuga taxifolia, average stand 29,000 B.M. per acre

Q612 = Quercus agrifolia, average stand 12 cords per acre

T67 = Thuja plicata, average stand 7 tele-poles per acre

PO	Pinus murrayana	Lodgepole Pine
1	flexilis	Limber Pine
2	monticola	Western White Pine
3	lambertiana	Sugar Pine
4	ponderosa	Yellow Pine
5	coulteri	Coulter Pine
6	sabiniana	Gray Pine
7	jeffreyi	Jeffrey Pine
8	radiata	Monterey Pine
9	attenuata	Knobcone Pine
B2	strobiformis	Mexican White Pine
5	albicaulis	White-bark Pine
6	torreyana	Torrey Pine
7	edulis	Pinon
9	monophylla	Single-leaf Pinon
A1	Abies magnifica	Magnificent Fir
2	concolor	White Fir
3	shastensis	Shasta Fir
4	nobilis	Noble Fir
5	lasiocarpa	Alpine Fir
6	grandis	Lowland Fir
7	arizonica	Arizona Cork Fir
8	amabilis	Lovely Fir
9	venusta	Bristle-cone Fir
S2	Picea engelmanni	Engelmann Spruce
3	parryana	Blue Spruce
5	breweriana	Weeping Spruce
6	sitchensis	Sitka Spruce
DI	Pseudotsuga taxifolia	Douglas Fir (Red)
5	macrocarpa	Bigcone Spruce
H5	Tsuga mertensiana	Black Hemlock
6	heterophylla	Western Hemlock
R1	Sequoia sempervirens	Redwood
5	washingtoniana	Bigtree
C5	Chamæcyparis nootkatensis	Yellow Cedar
6	lawsoniana	Port Orford Cedar
T6	Thuja plicata	Red Cedar
L5	Larix lyallii	Alpine Larch
7	occidentalis	Western Larch
O5	Libocedrus decurrens	Incense Cedar
K5	Cupressus macnabiana	Macnab Cypress
6	macrocarpa	Monterey Cypress
7	arizonica	Arizona Cypress
8	goveniana	Gowen Cypress
J1	Juniperus utahensis	Utah Juniper
2	pachyphlœa	Alligator Juniper
4	occidentalis	Western Juniper
5	sabinoides	Mountain Juniper
7	californica	California Juniper
9	monosperma	One seed Juniper
QO	Quercus chrysolepis	Canyon Live Oak
1	californica	California Black Oak
2	lobata	California White Oak
3	douglasii	Blue Oak
4	garryana	Pacific Post Oak
5	wislizeni	Highland Oak
6	agrifolia	California Live Oak
7	gambelii	Gambel Oak
8	densiflora	California Tanbark Oak
9	engelmanni	Engelmann Oak
M2	Acer macrophyllum.	Oregon Maple
5	glabrum	Dwarf Maple
9	negundo californicum	California Boxelder
WO	Populus trichocarpa	Black Cottonwood
2	fremontii	Fremont Cottonwood
5	tremuloides	Aspen
7	angustifolia	Narrowleaf Cottonwood.
F1	Fraxinus pennsylvanica	Red Ash
6	oregona	Oregon Ash
8	lanceolata	Green Ash
U1	Prunus demissa	Western Choke Cherry
Y7	Platanus wrightii	Arizona Sycamore
8	racemosa	California Sycamore
XO	Salix lasiandra	Western Black Willow
2	sessilifolia	Silverleaf Willow
9	amygdaloides.	Almondleaf Willow

A

T. 19 S.

T. 20 S.

T. 21 S.

39°00'

112° 10'

Wild Goose Creek

Wild Goose Spr.

Round Valley Creek

ROUND VALLEY RESERVOIR

Spring

Sawmill

Spring

Spring

Pioneer

Dry Lakes

Maple Grove Cr.

Ivie Creek

Standard Parallel

Canyon

Sawmill

Rock

Creek

Mile Cr.

North Canyon

Mt. Catherine

Phoero Creek

North Fork

Center Chalk Creek

Willow Creek

MILLARD CO.

SEVIER CO.

South

4th

Topography from U. S. Geological Survey maps
Land lines from General Land Office plats
Classification by Forest Service

MAR., 1909

FILLMORE

R. 3 W.

R. 2½ W.

R. 2 W.

B

Pine Creek
Spring
Meadow Creek
Walker Creek
Sawmill
Petersburg
Kanosh
Corn Creek
Springs
First Creek
Second Creek
Bull Valley Canyon
PAVANT RANGE
Marys Nipples
MILLARD CO.
SEVIER CO.

T. 22 S.

T. 23 S.

T. 24 S.

R. 5 W.

R. 4½W.

38°40′

112°20′

MAR., 1909

FILLMORE

Topography from U. S. Geological Survey maps
Land lines from General Land Office plats
Classification by Forest Service

C

R. 3 W.

R. 2½ W.

R. 2 W.

T. 22 S.

T. 23 S.

T. 24 S.

South Fork Chalk Creek Canyon

Chalk Creek

Chalk Creek

Chake Cherry Canyon

N. Cedar Ridge Canyon

Strawberry Canyon

S. Cedar Ridge Canyon

Sawmill

RANGE

PAVANT

MILLARD CO.

SEVIER CO.

N. Fk. Willow Cr. Canyon

Willow Cr. Canyon

S. Fk. Willow Cr. Canyon

Cottonwood Creek

Deer Creek

Richfield

Co-op Canyon

Spring

Three Spr. North & South Cs.

Central

WESTERN RAILROAD

RIO GRANDE AND

Elsinore

Sevier River

38° 40′

112°10′

MAR., 1909

FILLMORE

R. 4 W.

R. 3 W.

D

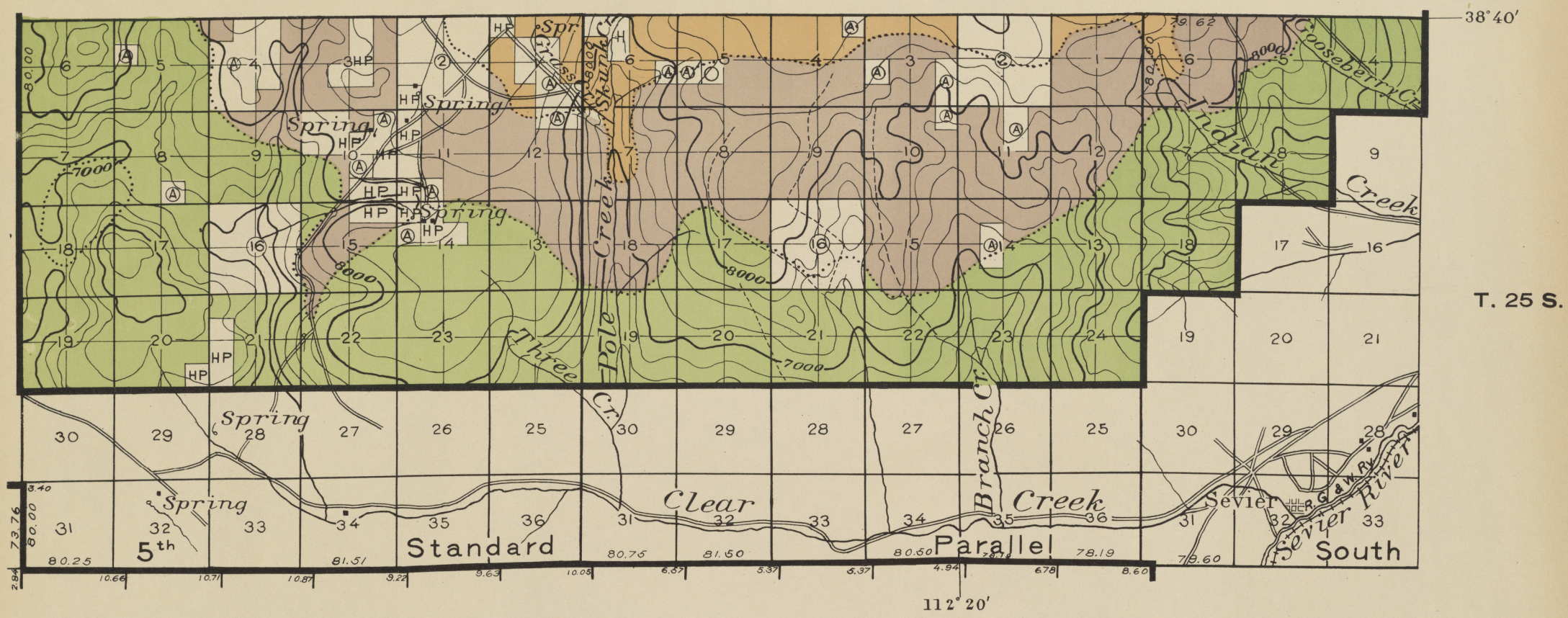

Topography from U. S. Geological Survey maps
Land lines from General Land Office plats
Classification by Forest Service

MAR., 1909

FILLMORE

R. 5 W. R. 4½ W. R. 4 W.

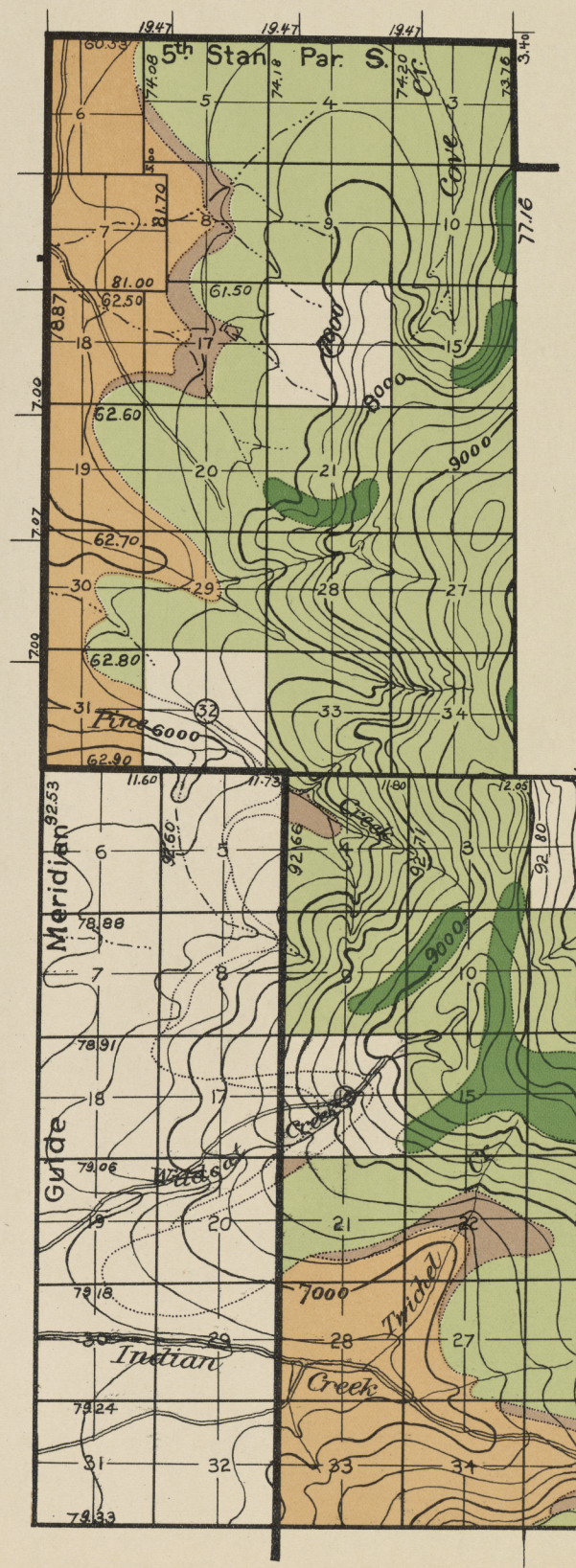

T. 26 S.

38°30'

T. 27 S.

Aug. 1907

BEAVER

R. 6 W.



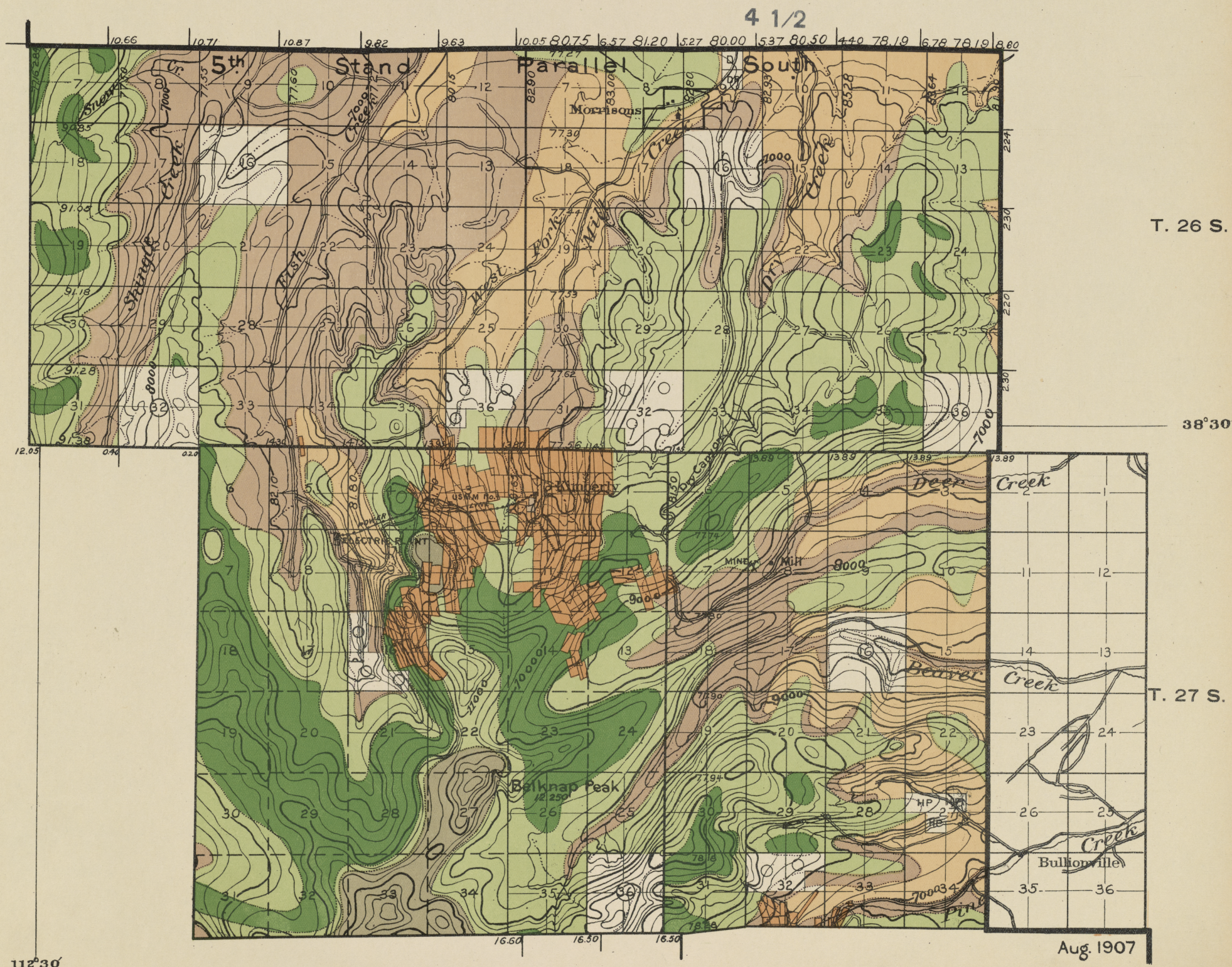
4 1/2
5th Stand Parallel South
Morrisons
Struggle Creek
Rush Creek
West Fork Mill Creek
Dry Creek
Deep Creek
Beaver Creek
Creek
Belknap Peak
12,250
Kingery
Bullionville
T. 26 S.
T. 27 S.
38°30′
112°30′
R. 5 W.
R. 4 W.
Aug. 1907
BEAVER

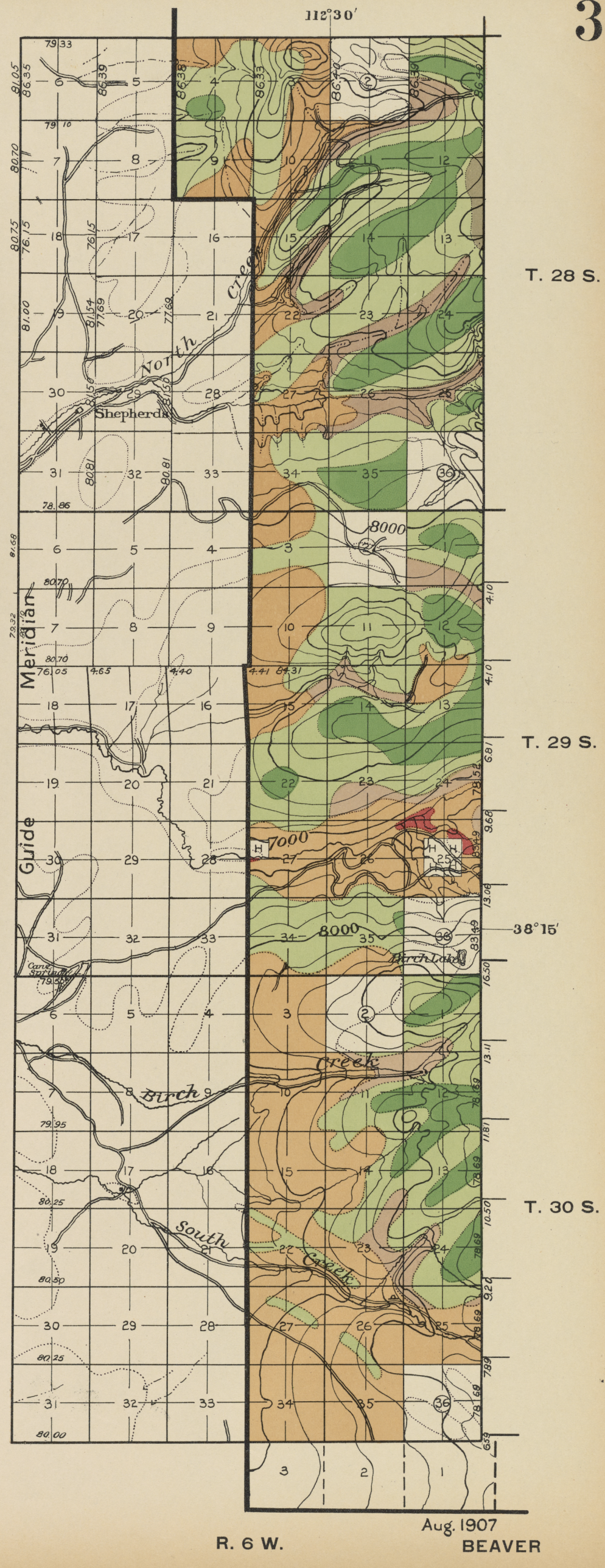
112°30'
T. 28 S.
T. 29 S.
T. 30 S.
38°15'
Guide Meridian
North Creek
Shepherds
Birch Lake
Birch Creek
South Creek
8000
7000
R. 6 W.
Aug. 1907
BEAVER

112°15'

T. 28 S.

T. 29 S.

38°15'

T. 30 S.

Aug. 1907

BEAVER

R. 5 W.

R. 4 W.

A

T. 19 S.

T. 20 S.

T. 21 S.

39°00'

112° 10'

Round Valley Creek

Wild Goose Creek

Wild Goose Spr.

Spring

Sawmill

Dry Lakes

Ivie Cr.

Maple Grove Cr.

ROUND VALLEY RESERVOIR

Pioneer

4th

Standard

Canyon

Sawmill

Parallel

Rock

South

Mile Cr.

North Canyon

North Fork

Center Chalk Creek

Mt. Catherine

Phoero Creek

Willow Creek

MILLARD CO.

SEVIER CO.

Topography from U. S. Geological Survey maps
Land lines from General Land Office plats
Classification by Forest Service

MAR., 1909

FILLMORE

R. 3 W.

R. 2½ W.

R. 2 W.

B

T. 22 S.

T. 23 S.

T. 24 S.

Petersburg

Kanosh

Pine Creek

Spring

Robinson Cr.

Meadow Creek

Sawmill

Walker Creek

Cattle

Corn Creek

Springs

Creek

PAVANT RANGE

First Creek

Second Creek

Bull Valley Canyon

Corn Creek Canyon

Marys Nipples

MILLARD CO.

SEVIER CO.

Spring

Spr.

Topography from U. S. Geological Survey maps
Land lines from General Land Office plats
Classification by Forest Service

38° 40′

112° 20′

MAR., 1909

FILLMORE

R. 5 W.

R. 4½ W.

C

R. 3 W.

R. 2½W.

R. 2 W.

T. 22 S.

T. 23 S.

T. 24 S.

South Fork Chalk Creek

Chalk Creek

Chalk Creek Canyon

Chake Cherry Canyon

RANGE

N. Cedar Ridge Canyon

Strawberry Canyon

S. Cedar Ridge Canyon

Sawmill

N.Fk. Willow Cr. Canyon

Willow Cr. Canyon

S.Fk. Willow Cr. Canyon

PAVANT

MILLARD CO

SEVIER CO

Cottonwood Creek

Deel Creek

Richfield

Co-op Canyon

Three Spr. North & South Cr.

Central

WESTERN RAILROAD

RIO GRANDE AND

Sevier River

Elsinore

38° 40′

112°10′

MAR., 1909

FILLMORE

R. 4 W.

R. 3 W.

D

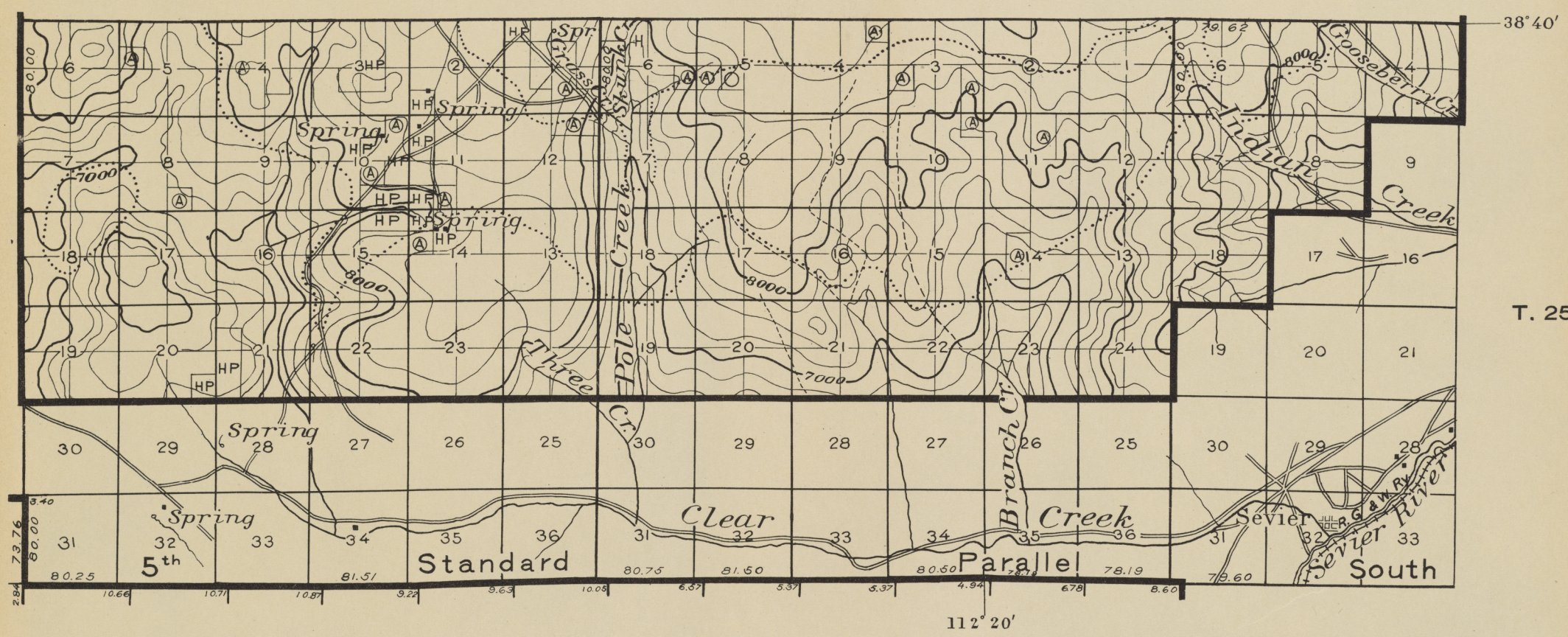

Topography from U. S. Geological Survey maps
Land lines from General Land Office plats
Classification by Forest Service

MAR., 1909

FILLMORE

R. 5 W. R. 4½ W. R. 4 W.

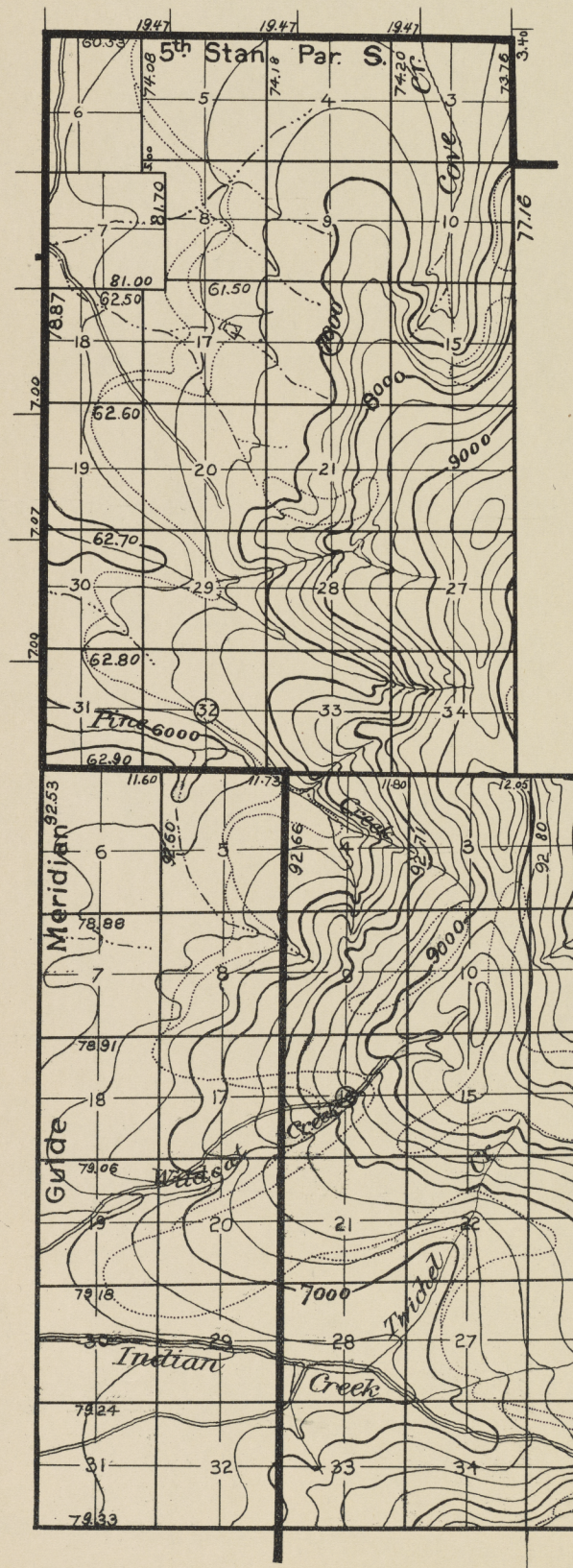

Aug. 1907

BEAVER

4 1/2

5th Stand Parallel South

Morrisons

Kimberly

Belknap Peak
12,250'

Deep Creek

Beaver Creek

Bullionville

T. 26 S.

38°30'

T. 27 S.

112°30'

Aug. 1907

BEAVER

R. 5 W.

R. 4 W.

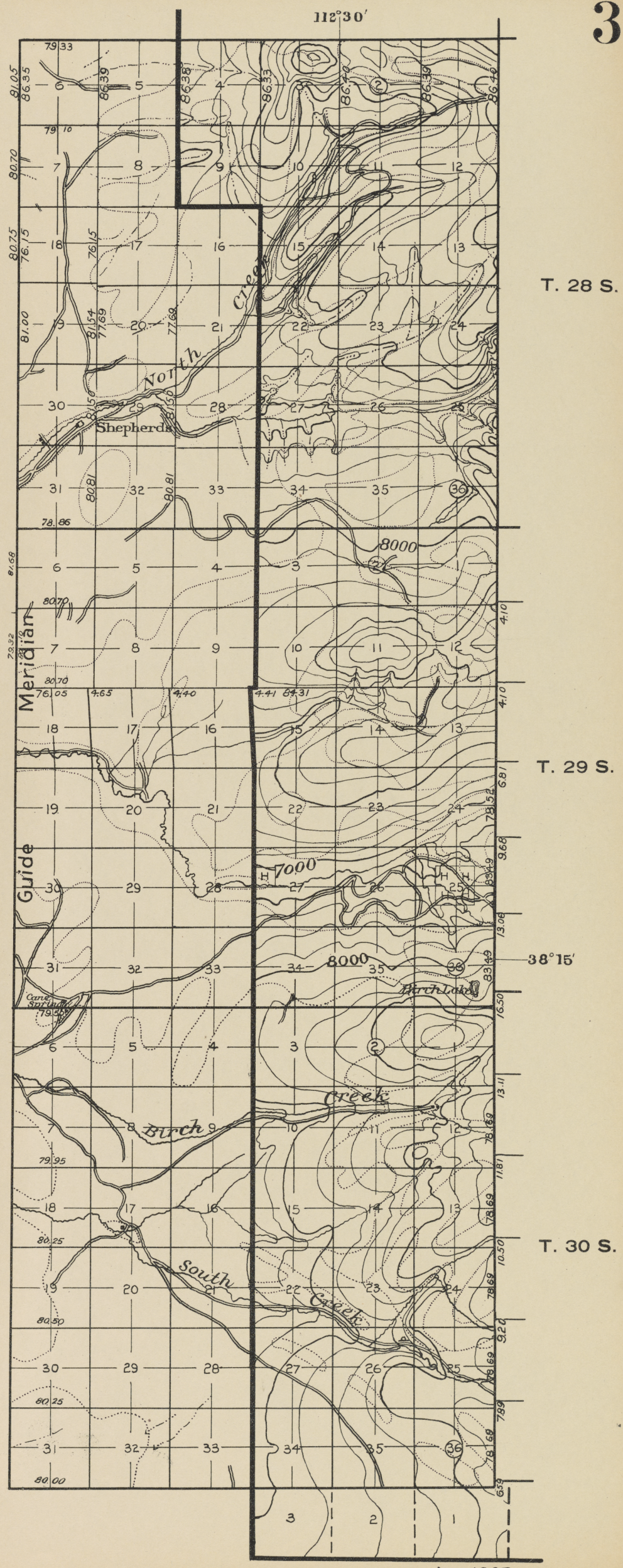
112°30'
T. 28 S.
T. 29 S.
T. 30 S.
38°15'
North Creek
Shepherds
Guide
Meridian
Birch Creek
South Creek
Birch Lake
8000
7000
Aug. 1907
R. 6 W.
BEAVER

112°15'

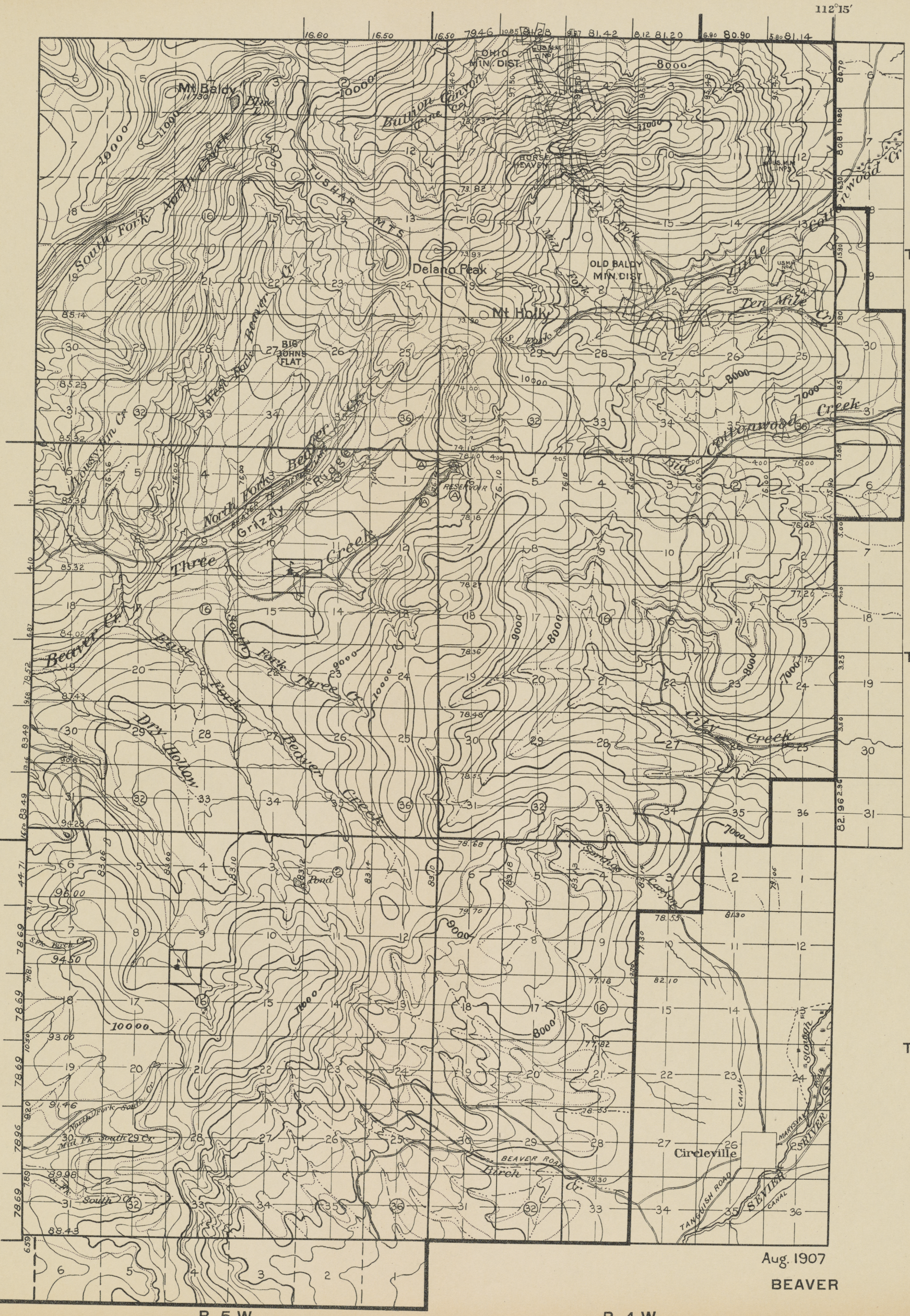

Aug. 1907

BEAVER